

CITY OF RICHARDTON ZONING MAP

REVISED 10.21.2022

Legend

- C-1 - COMMERCIAL
- I-1 - INDUSTRIAL
- R-1 - RESIDENTIAL, SINGLE
- R-2 - RESIDENTIAL, TWO
- R-3 - RESIDENTIAL, MUTI
- MH1 - MANUFACTURED HOMES PERMANENT
- MH2 - MANUFACTURED HOMES TEMPORARY
- AG - AGRICULTURAL
- CORPORATE LIMITS
- EXTRA TERRITORIAL LIMITS

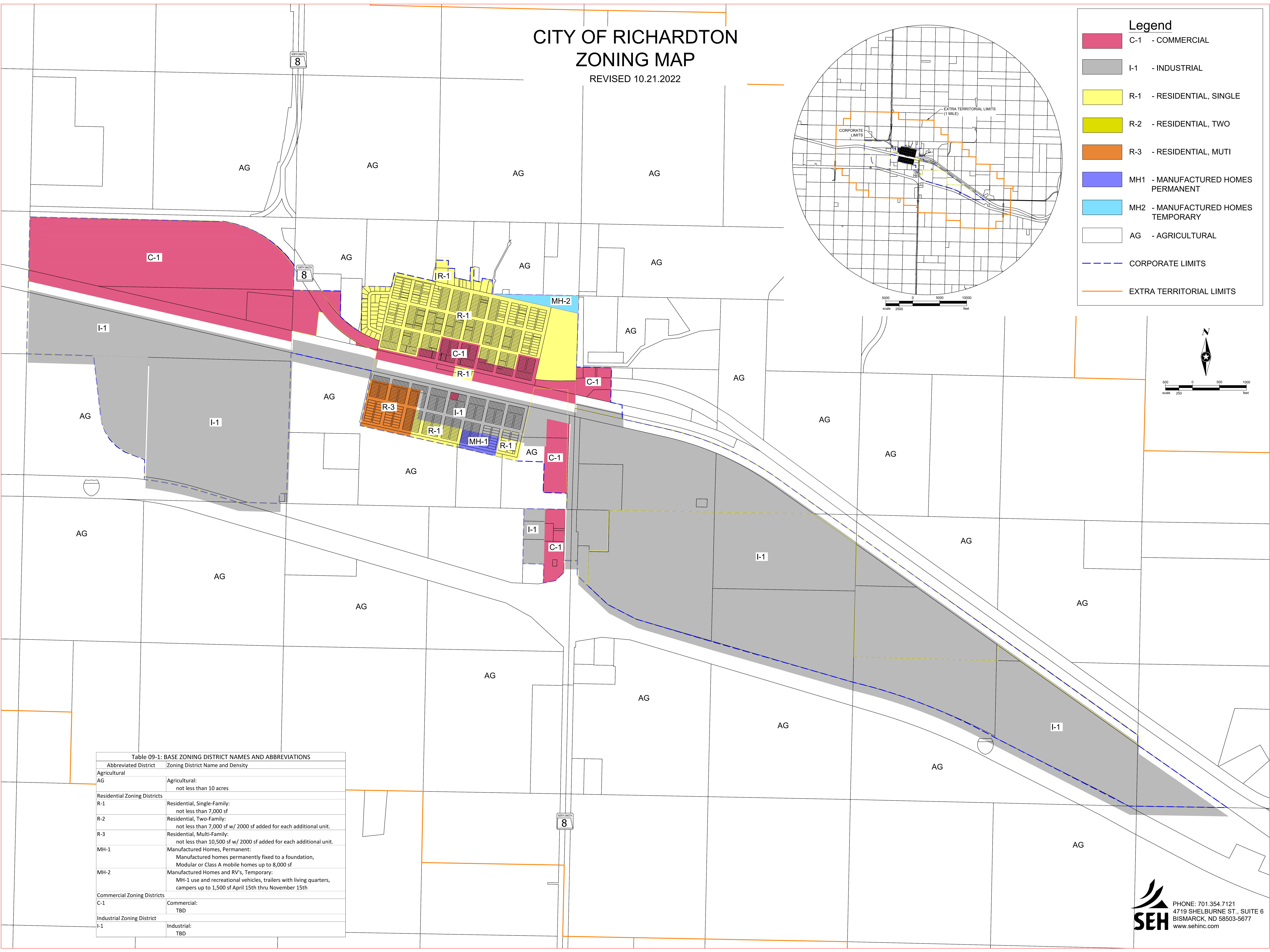
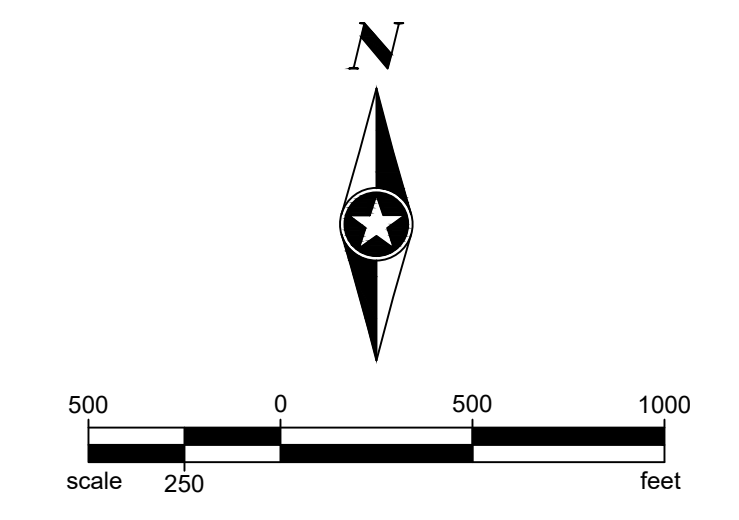
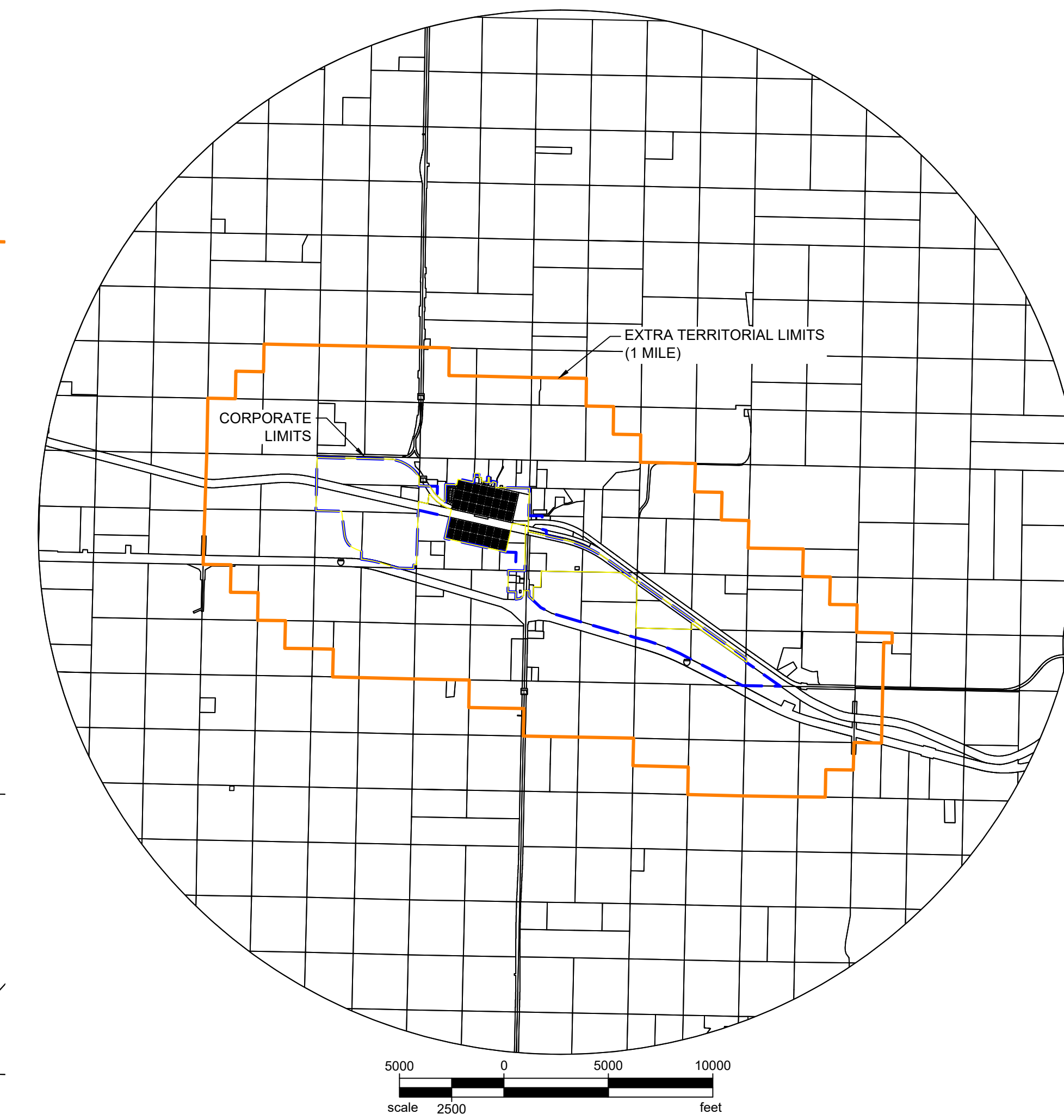


Table 09-1: BASE ZONING DISTRICT NAMES AND ABBREVIATIONS

Abbreviated District	Zoning District Name and Density
Agricultural	
AG	Agricultural: not less than 10 acres
Residential Zoning Districts	
R-1	Residential, Single-Family: not less than 7,000 sf
R-2	Residential, Two-Family: not less than 7,000 sf w/ 2000 sf added for each additional unit.
R-3	Residential, Multi-Family: not less than 10,500 sf w/ 2000 sf added for each additional unit.
MH-1	Manufactured Homes, Permanent: Manufactured homes permanently fixed to a foundation, Modular or Class A mobile homes up to 8,000 sf
MH-2	Manufactured Homes and RV's, Temporary: MH-1 use and recreational vehicles, trailers with living quarters, campers up to 1,500 sf April 15th thru November 15th
Commercial Zoning Districts	
C-1	Commercial: TBD
Industrial Zoning District	
I-1	Industrial: TBD